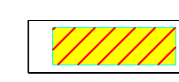
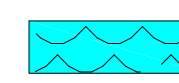

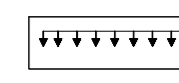
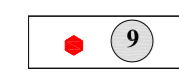
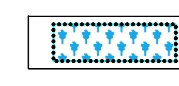
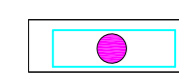
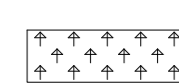

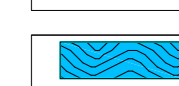


LEGENDA

SISTEMA AMBIENTALE

-  Z201 - AREA DI TUTELA AMBIENTALE (art. 15)
-  Z101 - AREE DI PROTEZIONE LAGHI (art. 17 - 22)
-  Z310 - AREE DI PROTEZIONE LAGHI (art. 17)
-  Z309 - SITI DI IMPORTANZA COMUNITARIA (art. 18)
-  Z320 - MANUFATTI E SITI DI RILEVANZA CULTURALE (art. 21 bis)
-  Z312 - PARCO FLUVIALE DEL TORRENTE VANDI (art. 22 bis)
-  FONTE ELETTRIMAGNETICHE
-  Z313 - ZONA DI PROTEZIONE SPECIALE (ZPS)
-  Z104 - CORSI D'ACQUA
-  Z102 - CORSI D'ACQUA

COMUNE di CANAL SAN BOVO
PIANO REGOLATORE GENERALE
Variante 2011

Tav.
P.3.4.a

CANAL SAN BOVO scala 1:2.000
Tavola sistema ambientale

Arch. Carqueni Vittorio
38024 Tonadico (TN) - Via Roma n. 07
Tel. 0461-763974
e-mail arch.carqueni@comuni.tn.it
C.F. 01621010461

